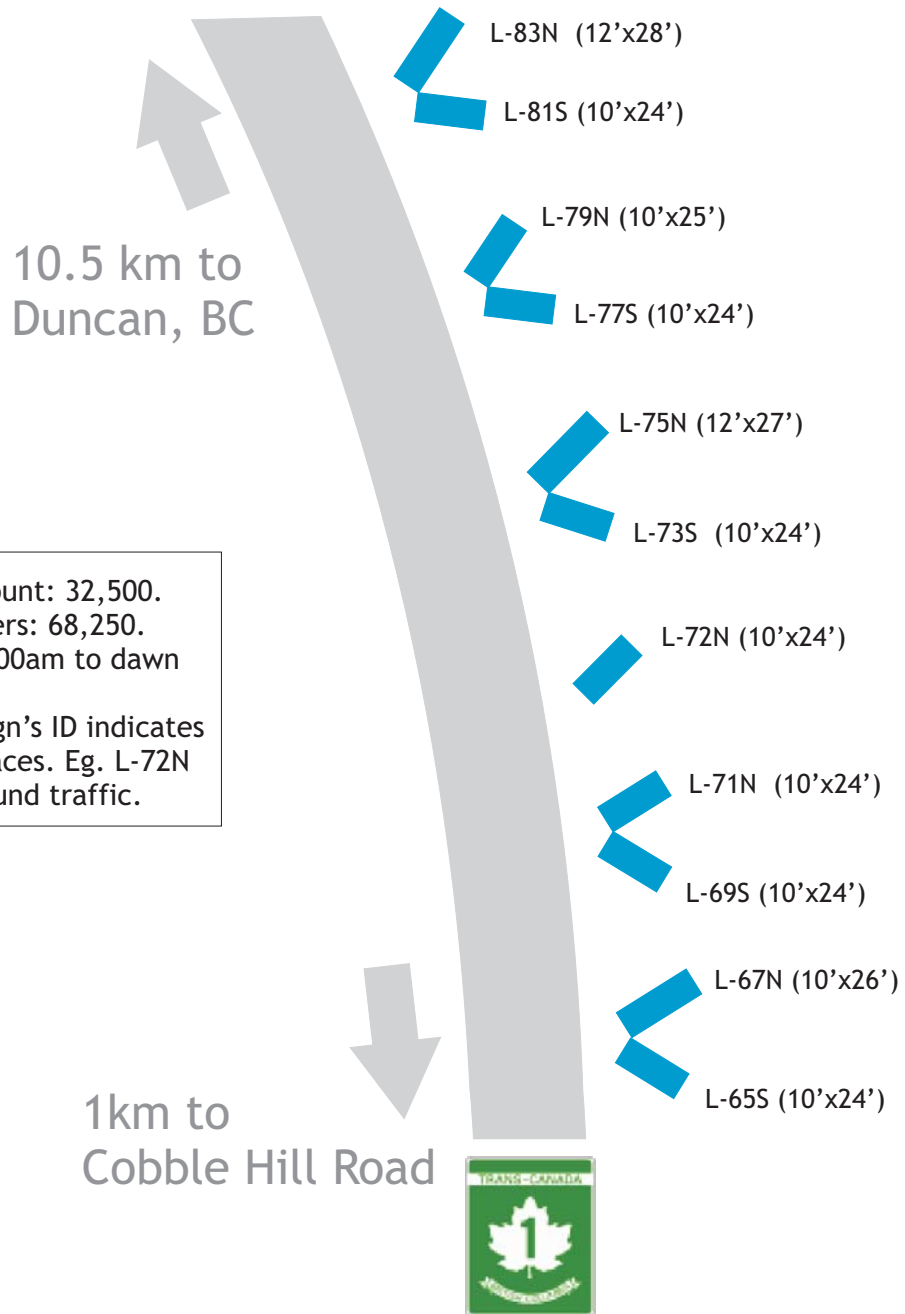


Dougans Lake

Highway 1, Trans Canada Highway



Average daily vehicle count: 32,500.
Average daily sign viewers: 68,250.
Signs are illuminated 6:00am to dawn and dusk to 1:00am.
The last letter of the sign's ID indicates the direction the sign faces. Eg. L-72N faces north for southbound traffic.

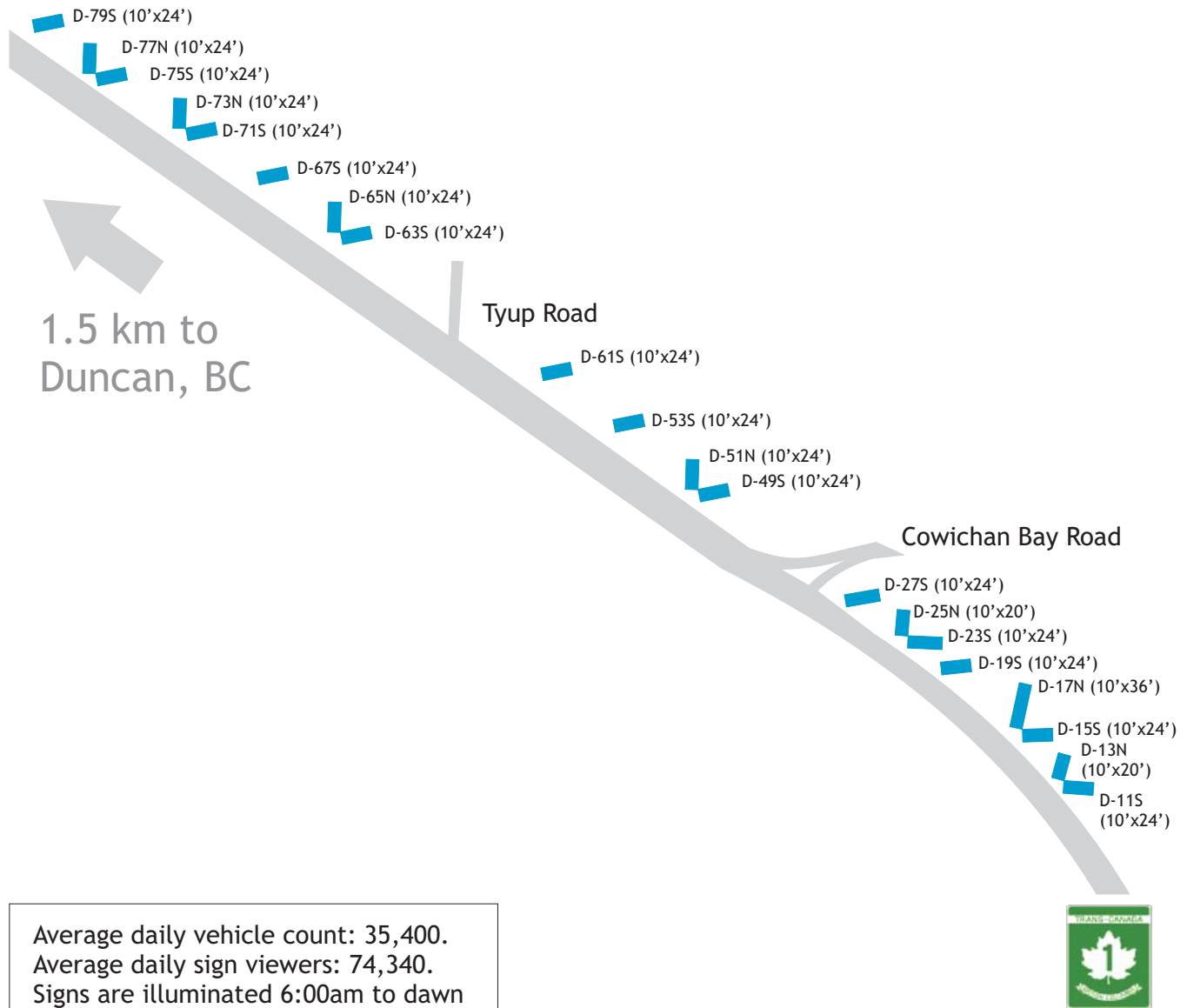
250-388-3733

www.coastoutdoor.com



Duncan

Highway 1, Trans Canada Highway



Average daily vehicle count: 35,400.
Average daily sign viewers: 74,340.
Signs are illuminated 6:00am to dawn
and dusk to 1:00am.
The last letter of the sign's ID indicates
the direction the sign faces. Eg. D-51N
faces north for southbound traffic.

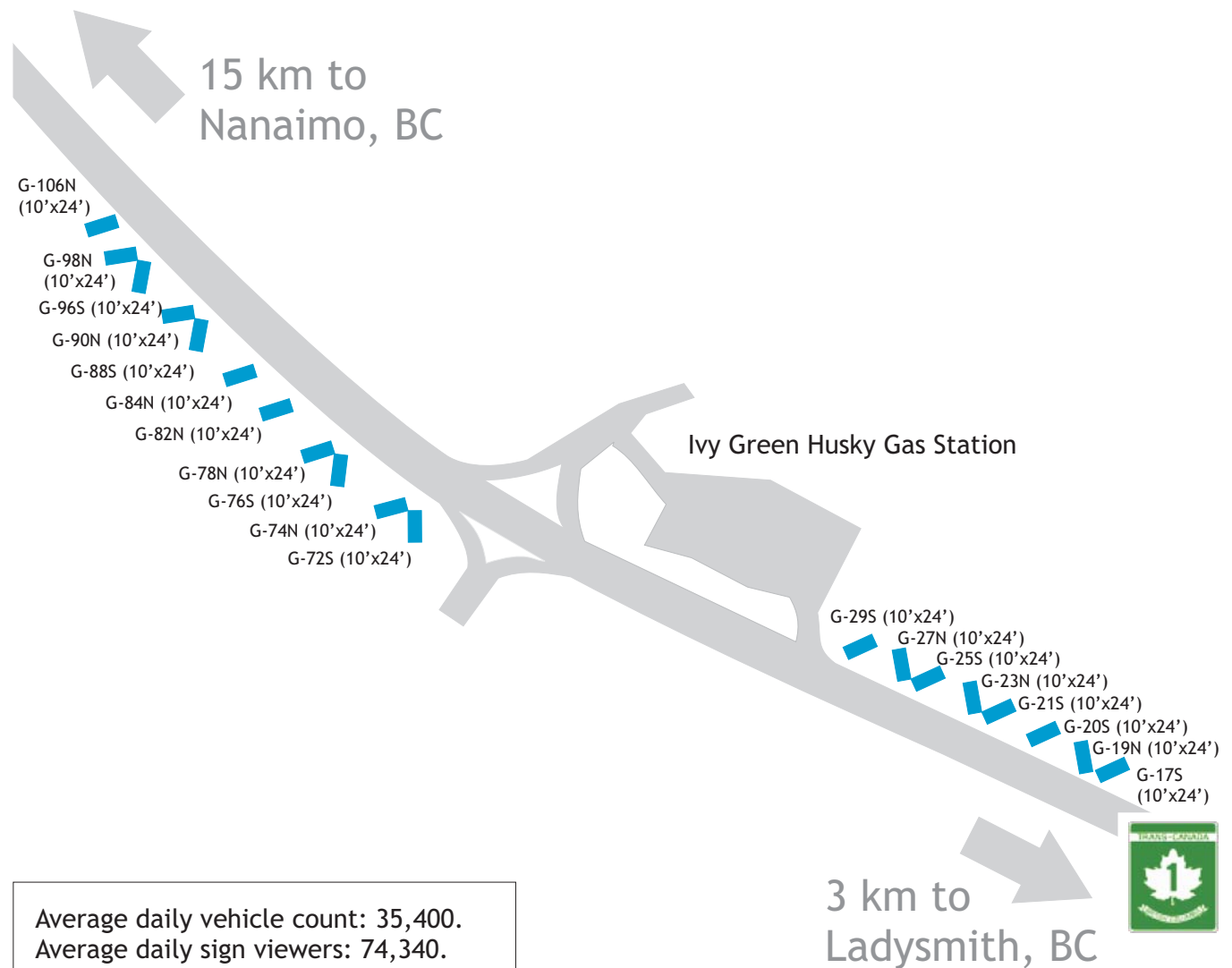
250-388-3733

www.coastoutdoor.com



Ivy Green

Highway 1, Trans Canada Highway



Average daily vehicle count: 35,400.
Average daily sign viewers: 74,340.
Signs are illuminated 6:00am to dawn and dusk to 1:00am.
The last letter of the sign's ID indicates the direction the sign faces. Eg. G-27N faces north for southbound traffic.

250-388-3733

www.coastoutdoor.com



Nanoose Bay - 1 of 2

(North of Lantzville Rd.)

Highway 19, Island Highway



Average daily vehicle count: 40,500.
Average daily sign viewers: 64,800.
Signs are illuminated 6:00am to dawn and dusk to 1:00am.
The last letter of the sign's ID indicates the direction the sign faces. Eg. N-60N faces north for southbound traffic.

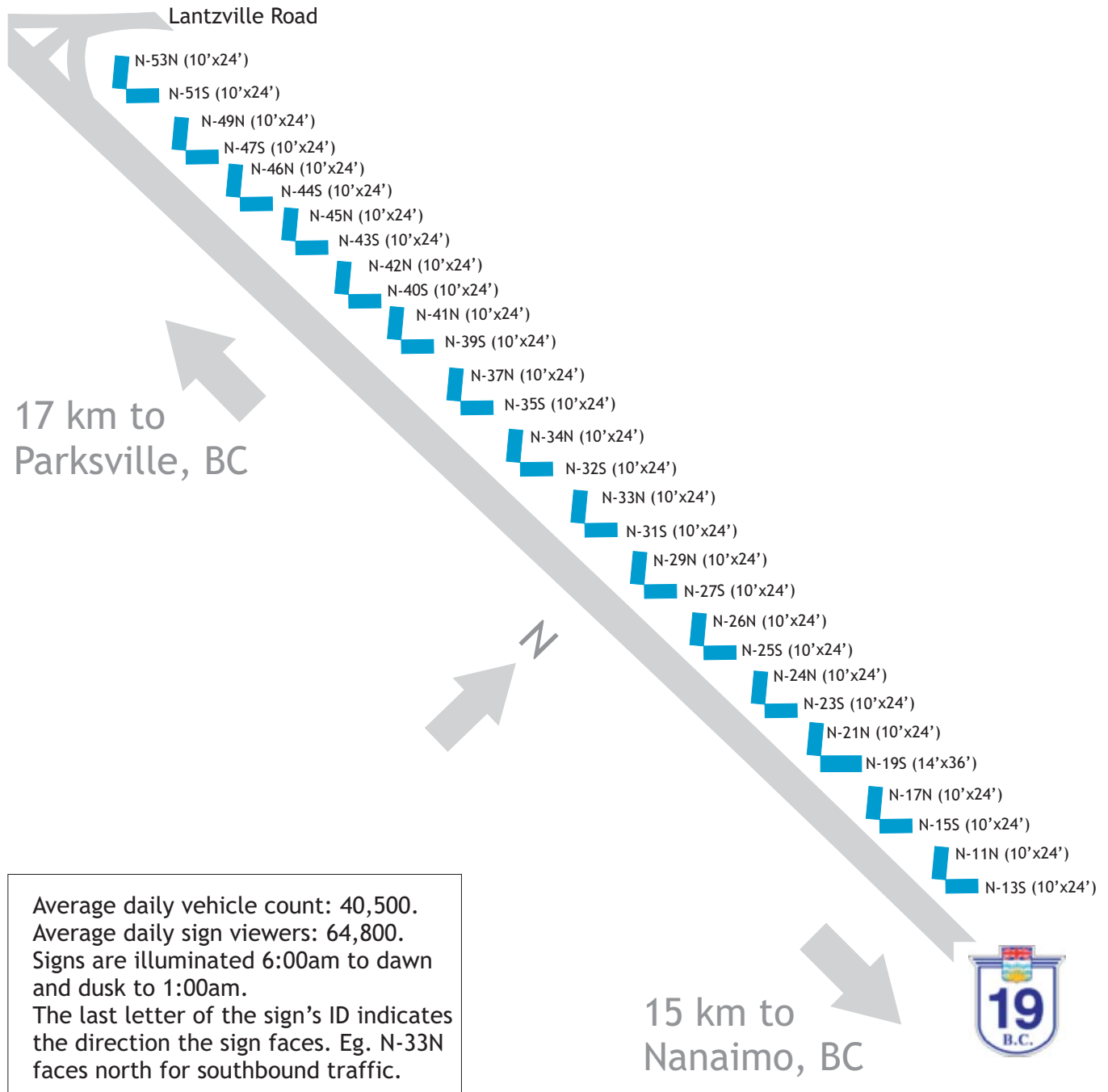
250-388-3733
www.coastoutdoor.com



Nanoose Bay - 2 of 2

(South of Lantzville Rd.)

Highway 19, Island Highway



250-388-3733

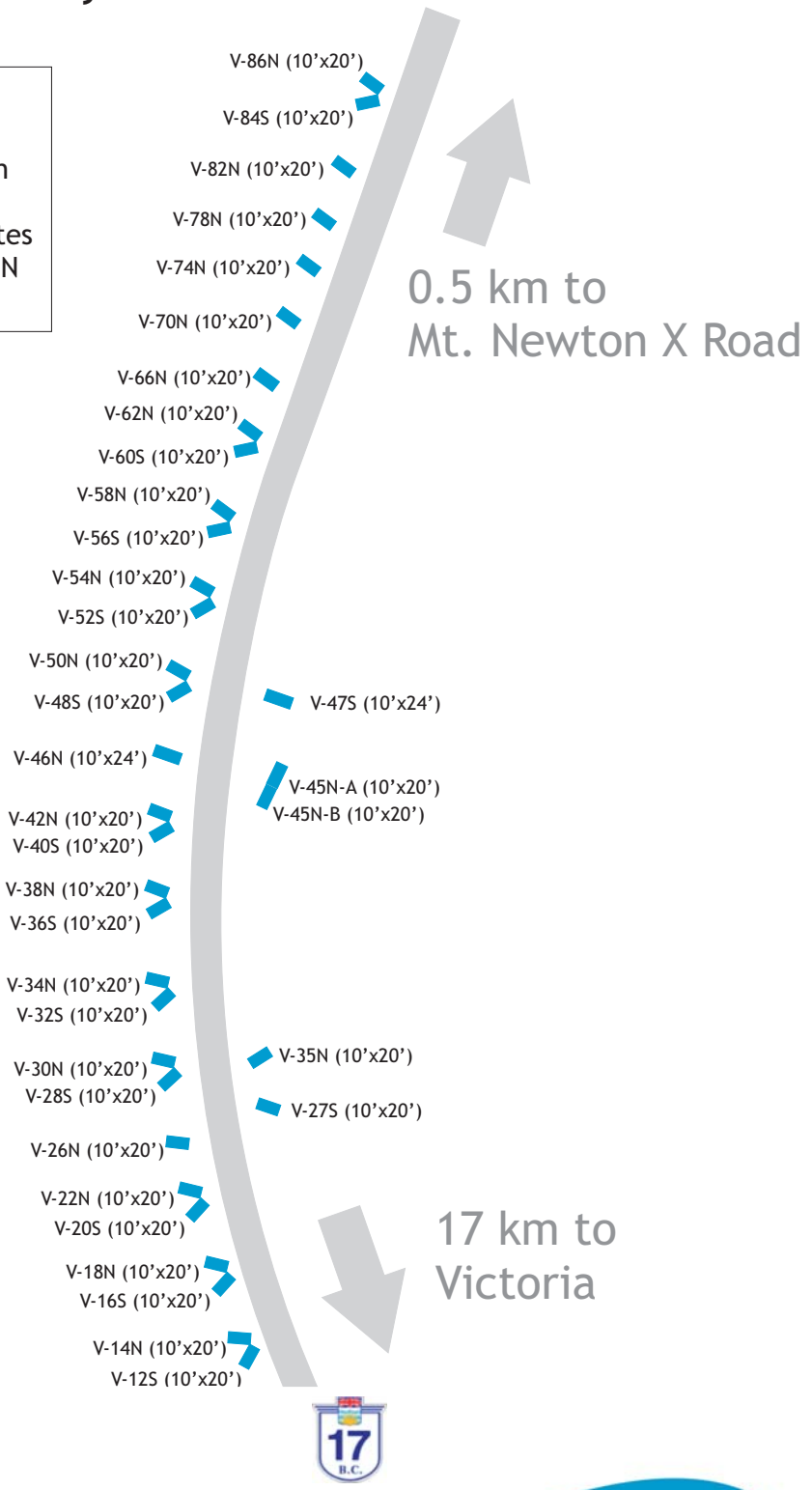
www.coastoutdoor.com



Pat Bay

Highway 17, Pat Bay Highway

Average daily vehicle count: 47,600.
Average daily sign viewers: 99,960.
Signs are illuminated 6:00am to dawn and dusk to 1:00am.
The last letter of the sign's ID indicates the direction the sign faces. Eg. V-42N faces north for southbound traffic.



250-388-3733

www.coastoutdoor.com

